























Voting Precincts



1" = 5,000 Ft

Legend

-  Voting Center
-  SF402
-  SF403
-  SF404
-  SF406
-  SF407
-  SF408
-  SF410
-  SF411
-  SF412
-  SF413
-  SF414
-  SF415
-  SF416
-  SF418
-  SF419
-  SF420
-  SF421
-  SF422
-  SF424
-  SF425
-  SF401

Print Date: 9/26/2023



Spanish Fork City GIS
 40 South Main St
 Spanish Fork, UT 84660
 GIS Phone Numbers;
 (801) 804-4571 (Administrator)
 (801) 804-4570 (Intern)
 (801) 804-4572 (Intern)

Disclaimer: Spanish Fork City makes no warranty with respect to the accuracy, completeness, or usefulness of these maps. Spanish Fork City assumes no liability for direct, indirect, special, or consequential damages resulting from the use or misuse of these maps or any of the information contained herein. Portions may be copied for incidental uses, but may not be resold.

Voting Locations

-Senior Center

